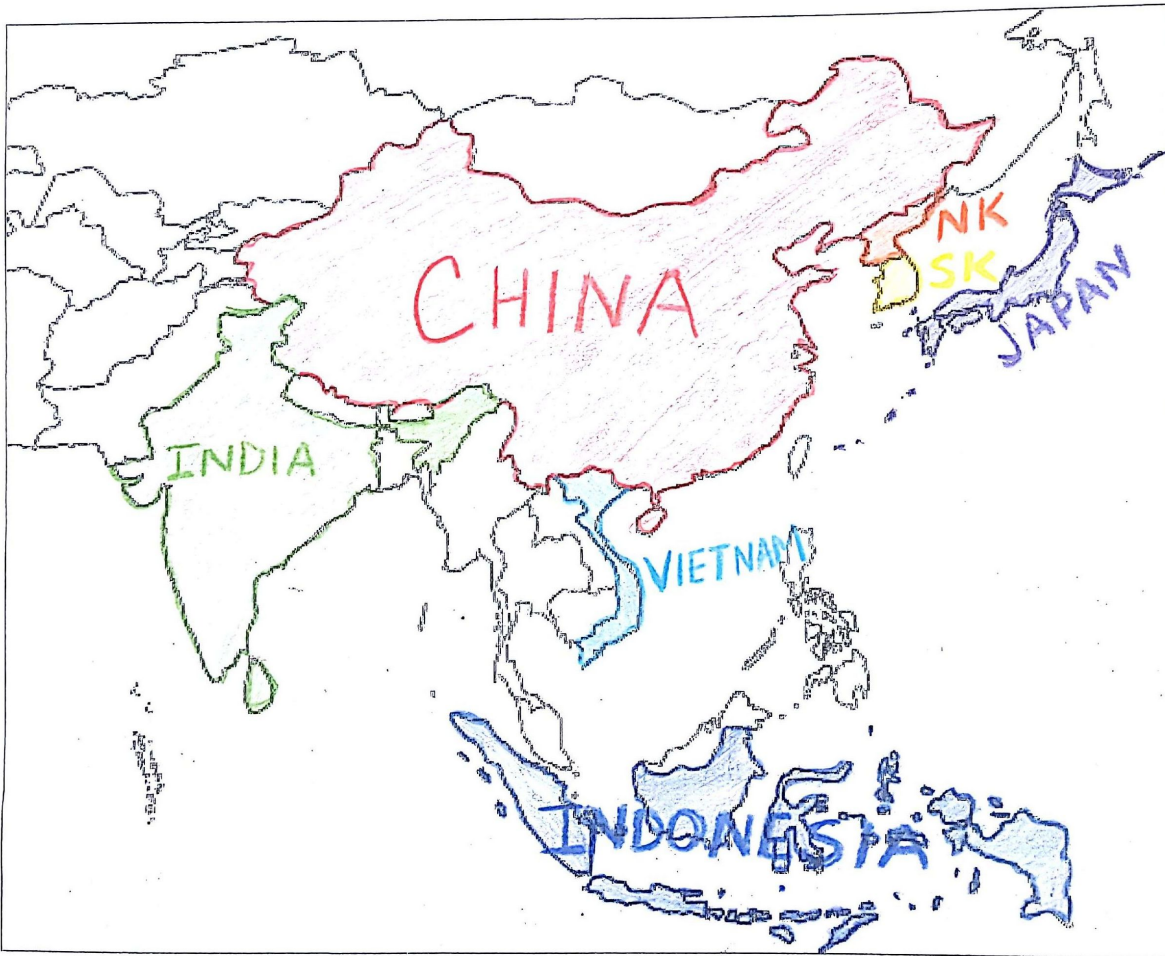









UNIT 6. ASIA POLITICAL OUTLINE MAP

NAME: _____

SS7G9 The student will locate selected features in Southern and Eastern Asia.

COLOR AND LABEL
THE FOLLOWING
POLITICAL FEATURES



-  China
-  India
-  Indonesia
-  Japan
-  North Korea
-  South Korea
-  Vietnam