





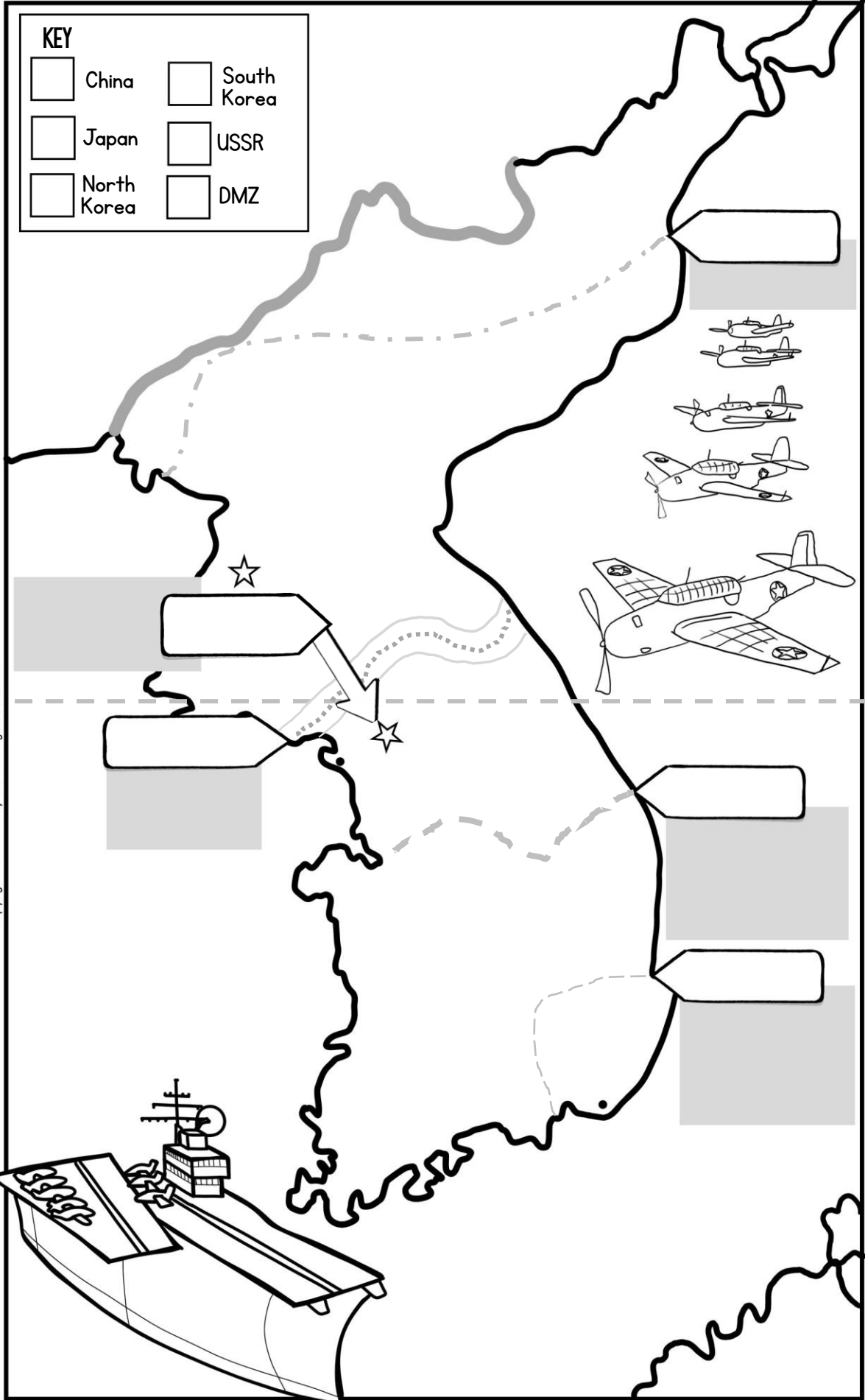


KOREAN WAR 1950-1953

KEY

	China		South Korea
	Japan		USSR
	North Korea		DMZ



- LABEL the following on the map.

Sea of Japan or East Sea	Inch'on
Yalu River	Pusan
Yellow Sea	P'yongyang
	Seoul
- LABEL AND USE DIFFERENT COLORS OR PATTERNS to show the locations of China, Japan, North Korea, South Korea, USSR, and the Demilitarized Zone (DMZ). COMPLETE the key.
- LABEL AND/OR TRACE the following on the map.
 38th Parallel
 JUNE 1950 - North Korea invaded South Korea
 JULY 1950 - Farthest Advance of North Korean Troops
 NOV. 1950 - Farthest UN Advance
 JAN. 1951 - Farthest Advance of Chinese and North Korean Troops
 1953 - Armistice Line
- Use the map to ANSWER the following questions.
 What river borders North Korea and China?

 After the UN advance to the Yalu River, what country entered the war on behalf of the North Koreans?

 What are the capitals of North and South Korea?

 Who won the war? What makes you think that?